

# THE FORT ST. GEORGE GAZETTE

Published by Authority.

No. 36.] MADRAS, TUESDAY EVENING, SEPTEMBER 7, 1926. [Part, 4 as. 6 p.

## Part I.—Notifications by Government.

### CONTENTS.

	PAGE		PAGE
Appointments, Leave, Postings and Transfers ..	1828, 1829, 1831, 1832, 1847, 1848	Notifications—cont.	
Rules and Orders :		Code of Criminal Procedure ..	1828, 1830
Madras Travelling Allowance Rules—Amendment ..	1828	Madras Estates Land Act ..	1830, 1831
Bellary Cantonment—By-laws—Amendments ..	1830	Madras Civil Courts Act ..	1832
Rule under the Indian Motor Vehicles Act ..	1831	Indian Registration Act ..	1832
Ceylon Passport Rules—Amendment ..	1831	Land Acquisition Act ..	1832, 1834-1847, 1849, 1850, 1851-1858
Madras Motor Vehicles Rules—Draft amendments ..	1831	Ganjam and Vizagapatam Act and Scheduled Districts Act ..	1833
Madras Electoral Rules—Amendments ..	1832	Madras Forest Act ..	1847
Rule under the Madras Land Encroachment Act ..	1832	Canals and Public Ferries Act ..	1850
Withdrawal of Powers ..	1829	Railway Rates Advisory Committee—Applications for references—To whom to be addressed ..	1851
Investiture of Powers ..	1829, 1830	Dronachellam (Dhone)-Kurnool Railway Extension ..	1851
Notifications :		Papers placed at the disposal of the Press ..	1858
His Excellency the Governor—Tour Programme ..	1825	Supplements :	
Receipts and disbursements of Government for July 1926 ..	1826-27	Rule under the Indian Motor Vehicles Act—Tamil ..	
Negotiable Instruments Act ..	1828	Madras Motor Vehicles Rules (Draft amendments)—Tamil and Telugu ..	
Indian Christian Marriage Act ..	1828		

### MILITARY SECRETARY'S OFFICE.

#### NOTIFICATION.

No. 9.—Programme of His Excellency the Governor's visit to Madras—September 1926.

Month and date.	Day of week.	Place.	Arrival or departure.	Time.		Remarks.
				A.M.	P.M.	
1926.						
Sep. 8 ..	Wednesday ..	Ootacamund ..	Departure ..	..	3-30	By motor. Departure private.
.. 8 ..	Do. ..	Mettupalaiyam ..	Arrival ..	..	5-15	Arrival private.
.. 8 ..	Do. ..	Do. ..	Departure ..	..	5-30	By mail train. Departure private.
.. 9 ..	Thursday ..	Madras (Central) ..	Arrival ..	..	7-15	Arrival private.
.. 12 ..	Sunday ..	Do. ..	Departure ..	..	7-0	By special train. Departure private.
.. 13 ..	Monday ..	Mettupalaiyam ..	Arrival ..	..	8-24	Arrival private.
.. 13 ..	Do. ..	Do. ..	Departure ..	..	9-0	By motor. Departure private.
.. 13 ..	Do. ..	Ootacamund ..	Arrival ..	..	11-0	Arrival private.

All letters and telegrams intended for His Excellency the Governor and party should be addressed "Madras Governor's Camp, India," without the addition of any post town.

The party accompanying His Excellency will consist of—

- \* The Viscountess Goschen.
- The Hon'ble Cicely Goschen.
- \* Miss Portal.
- E. Conran-Smith, Esq., C.I.B., I.O.S., Private Secretary.
- \* Major D. P. Johnstone, C.I.B., C.S.B., R.A.M.C. (Retired), Surgeon.

- Captain M. B. Portal, Aide-de-Camp.
- Captain H. A. Lash, Aide-de-Camp.
- \* Captain R. J. Longfield, Aide-de-Camp.
- \* Captain M. A. Fremantle, Aide-de-Camp.

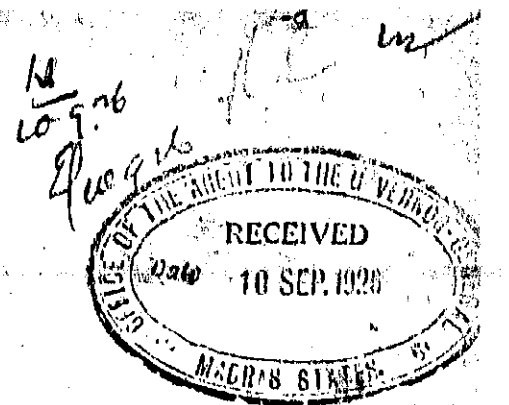
\* For return journey only.

H. F. O. HORBS, Major,  
Military Secretary

GOVERNMENT HOUSE, OOTACAMUND,  
5th September 1926.



സദ്യം അറബിയിൽ  
കൊണ്ട്



# THE FORT ST. GEORGE GAZETTE

Published by Authority.

No. 36.] MADRAS, TUESDAY EVENING, SEPTEMBER 7, 1926. [Part, 4 as. 6 p.

## Part I.—Notifications by Government.

### CONTENTS.

	PAGE		PAGE
Appointments, Leave, Postings and Transfers	1828, 1829, 1831, 1832, 1847, 1848	Notifications—cont.	
Rules and Orders:		Code of Criminal Procedure	1828, 1830
Madras Travelling Allowance Rules—Amendment	1828	Madras Estates Land Act	1830, 1831
Bellary Cantonment—By-laws—Amendments	1830	Madras Civil Courts Act	1832
Rule under the Indian Motor Vehicles Act	1831	Indian Registration Act	1832
Ceylon Passport Rules—Amendment	1831	Land Acquisition Act	1832, 1834-1847, 1849, 1850, 1851-1858
Madras Motor Vehicles Rules—Draft amendments	1831	Ganjam and Vizagapatam Act and Scheduled Districts Act	1833
Madras Electoral Rules—Amendments	1832	Madras Forest Act	1847
Rule under the Madras Land Encroachment Act	1832	Canals and Public Ferries Act	1850
Withdrawal of Powers	1829	Railway Rates Advisory Committee—Applications for references—To whom to be addressed	1851
Investiture of Powers	1829, 1830	Dronachellam (Dhone)-Kurnool Railway Extension.	1851
Notifications:		Papers placed at the disposal of the Press	1858
His Excellency the Governor—Tour Programme	1825	Supplements:	
Receipts and disbursements of Government for July 1926	1826-27	Rule under the Indian Motor Vehicles Act—Tamil.	
Negotiable Instruments Act	1828	Madras Motor Vehicles Rules (Draft amendments)—Tamil and Telugu.	
Indian Christian Marriage Act	1828		

## MILITARY SECRETARY'S OFFICE.

### NOTIFICATION.

No. 9.—Programme of His Excellency the Governor's visit to Madras—September 1926.

Month and date.	Day of week.	Place.	Arrival or departure.	Time.		Remarks.
				A.M.	P.M.	
1926.						
Sep. 8	Wednesday	Ootacamund	Departure	..	3-30	By motor. Departure private.
" 8	Do.	Mettupalaiyam	Arrival	..	5-15	Arrival private.
" 8	Do.	Do.	Departure	..	5-30	By mail train. Departure private.
" 9	Thursday	Madras (Central)	Arrival	..	7-15	Arrival private.
" 12	Sunday	Do.	Departure	..	7-0	By special train. Departure private.
" 13	Monday	Mettupalaiyam	Arrival	..	8-24	Arrival private.
" 13	Do.	Do.	Departure	..	9-0	By motor. Departure private.
" 13	Do.	Ootacamund	Arrival	..	11-0	Arrival private.

All letters and telegrams intended for His Excellency the Governor and party should be addressed "Madras Governor's Camp, India," without the addition of any post town.

The party accompanying His Excellency will consist of—

- \* The Viscountess Goschen.
- The Hon'ble Cicely Goschen.
- \* Miss Portal.
- E. Conran-Smith, Esq., C.I.B., I.O.S., Private Secretary.
- \* Major D. P. Johnstone, C.I.B., C.S.B., R.A.M.C. (Retired), Surgeon.

- Captain M. B. Portal, Aide-de-Camp.
- Captain H. A. Lash, Aide-de-Camp.
- \* Captain R. J. Longfield, Aide-de-Camp.
- \* Captain M. A. Fremantle, Aide-de-Camp.

\* For return journey only.

H. F. O. HORBS, Major, Military Secretary

GOVERNMENT HOUSE, OOTACAMUND, 5th September 1926.



சென்னை அரசாங்கம்  
சென்னை

408. Ryotwari, dry, railway field No. 1016, corresponding temporary subdivision, R.S. No. 752-5, B.S. No. 178-1 & 2 parts, belonging to Chennam Chetti Sattayya, Krishnamma and Jagapati Rao, bounded on the north by R.S. No. 752-2, B.S. No. 178-1 & 2; east by R.S. No. 750-1, B.S. No. 177-2; south by R.S. No. 752-2, B.S. No. 178-1 & 2; west by R.S. No. 752-1, B.S. No. 174-2 & 3 B .. 0-26

Ryotwari, wet, railway field No. 1016, corresponding temporary subdivision, R.S. No. 752 6, B.S. No. 174-2 & 3 B parts, belonging to Chennam Chetti, Sattayya, Krishnamma and Jagapati Rao, bounded on the north by R.S. No. 752-1, B.S. No. 174-2 & 3 B; east by R.S. No. 752-2, B.S. No. 178-1 & 2; south by R.S. No. 752-1, B.S. No. 174-2 & 3 B; west by R.S. No. 752-2, B.S. No. 174-2 A .. 0-14

Enfranchised, personal inam, dry, railway field No. 1016, corresponding temporary subdivision R.S. No. 750-2, B.S. No. 177-3 part, belonging to Chennam Chetti Sattayya, Krishnamma and Jagapati Rao, bounded on the north by R.S. No. 750-1, B.S. No. 177-3; east by R.S. No. 750-2, B.S. No. 182-1; south by R.S. No. 750-1, B.S. No. 177-3; west by R.S. No. 752-1, B.S. No. 179-2 .. 0-26

Enfranchised, personal inam, dry, railway field No. 1016, corresponding temporary subdivision R.S. No. 750-3, B.S. No. 177-2 part, belonging to Chennam Chetti Sattayya, Krishnamma Jagapati Rao, bounded on the north by R.S. No. 750-1, B.S. No. 177-3; east by R.S. No. 750-2, B.S. No. 182-1; south by R.S. No. 750-1, B.S. No. 177-3; west by R.S. No. 752-1 & 2, B.S. Nos 179-2 and 178-1 & 2 .. 0-51

Government, dry, railway field No. 1016, corresponding temporary subdivision R.S. No. 750-8, B.S. No. 182-1, 2 & 3 parts, belonging to Chennam Chetti, Sattayya, Krishnamma and Jagapati Rao, bounded on the north by R.S. No. 750-2, B.S. No. 182-1, 2 & 3; east by R.S. No. 750-3, B.S. No. 182-4; south by R.S. No. 750-2, B.S. No. 182-1, 2 & 3; west by R.S. No. 750-1, B.S. No. 177-2 & 3 .. 0-68

Government, dry, railway field No. 1016, corresponding temporary subdivision R.S. No. 750-7, B.S. No. 182-1, 2 & 3 parts, belonging to Chennam Chetti, Sattayya, Krishnamma and Jagapati Rao, bounded on the north by R.S. No. 750-2, B.S. No. 182-1, 2 & 3; east by R.S. No. 750-3, B.S. No. 182-4; south by R.S. No. 750-2, B.S. No. 182-1, 2 & 3; west by R.S. No. 750-1, B.S. No. 177-2 .. 0-59

Government, dry, railway field No. 1016, corresponding temporary subdivision R.S. No. 750-6, B.S. No. 180-1, 2 & 3 parts, belonging to Chennam Chetti Sattayya, Krishnamma and Jagapati Rao, bounded on the north by R.S. No. 750-2, B.S. No. 182-1, 2 & 3; east by R.S. No. 750-3, B.S. No. 182-4; south by R.S. No. 750-2, B.S. No. 182-1, 2 & 3; west by R.S. No. 750-1, B.S. No. 177-2 .. 0-29

Government, dry, railway field No. 1016, corresponding temporary subdivision R.S. No. 750-11, B.S. No. 182-4 part, belonging to Gangumolu Chinna-swami, bounded on the north by R.S. No. 750-3, B.S. No. 182-4; east by R.S. No. 750-4, B.S. No. 182-4; south by R.S. No. 750-3, B.S. No. 182-4; west by R.S. No. 750-2, B.S. No. 182-3 .. 0-32

Government, dry, railway field No. 1016, corresponding temporary subdivision R.S. No. 750-14, B.S. No. 182-4 part, belonging to Gangumolu Mallayya, bounded on the north by R.S. No. 750-4, B.S. No. 182-4; east by R.S. Nos. 747 and 749, B.S. Nos. 183-3 A, 183-6, 183-5 and 183-4; south by R.S. No. 750-4, B.S. No. 182-4; west by R.S. No. 750-3, B.S. No. 182-4 .. 0-32

Government, dry, railway field No. 1017, corresponding temporary subdivision R.S. No. 747-5, B.S. No. 183-6 part, belonging to Chinnamsetti Bulli Mallayya, bounded on the north by R.S. No. 747-4, B.S. No. 183-7; east by R.S. No. 748, B.S. No. 184; south by R.S. No. 747-5, B.S. No. 183-5 A; west by R.S. No. 750-4, B.S. No. 182-4 .. 0-52

Government, dry, railway field No. 1017, corresponding temporary subdivision R.S. No. 747-6, B.S. No. 183-6 part, belonging to Channamsetti Bulli Mallayya, bounded on the north by R.S. No. 747-4, B.S. No. 183-7; east by R.S. No. 748, B.S. No. 184; south by R.S. No. 747-5, B.S. No. 183-5 A; west by R.S. No. 747-4, B.S. No. 183-6 .. 0-03

Government, dry, railway field No. 1017, corresponding temporary subdivision R.S. No. 747-7, B.S. No. 183-5 A part, belonging to Chennamsetti Sitarumayya, bounded on the north by R.S. No. 747-4, B.S. No. 183-7; east by R.S. No. 747-5, B.S. No. 183-5 A; south by R.S. No. 747-6, B.S. No. 183-5 B; west by R.S. No. 750-4, B.S. No. 182-4 .. 0-68

409. Government, dry, railway field No. 1017, corresponding temporary subdivision R.S. No. 747-10, B.S. No. 183-5 B part, belonging to Chennamsetti Seshachalem, bounded on the north by R.S. No. 747-5, B.S. No. 183-5 A; east by R.S. No. 747-6, B.S. No. 183-5 B; south by R.S. No. 749-1, B.S. No. 183-4; west by R.S. No. 750-4, B.S. No. 182-4 .. 0-75

Government, dry, railway field No. 1017 corresponding temporary subdivision R.S. No. 749-1, B.S. No. 183-4 part, belonging to Chennamsetti Ramadasu, bounded on the north by R.S. No. 747-6, B.S. No. 183-5 B; east by R.S. No. 748, B.S. No. 184; south by R.S. No. 749-2 & 3, B.S. No. 183-3 A & 3 B; west by R.S. No. 750-4, B.S. No. 182-4 .. 1-20

Ryotwari, dry, railway field No. 1017, corresponding temporary subdivision R.S. No. 749-4, B.S. No. 183-3 A, belonging to Chennamsetti Sitarumayya, bounded on the north by R.S. No. 749-1, B.S. No. 183-4; east by R.S. No. 749-3, B.S. No. 183-3 B; south by R.S. No. 749-3, B.S. No. 183-2; west by R.S. No. 750-4, B.S. No. 182-4 .. 0-23


Ryotwari, dry, railway field No. 1017, corresponding temporary subdivision R.S. No. 749-3, B.S. No. 183-3 B, belonging to Chennamsetti Sattayya, Krishnamma and Jagapati Rao, bounded on the north by R.S. No. 749-1, B.S. No. 183-4; east by R.S. No. 748, B.S. No. 184; south by R.S. No. 749-3, B.S. No. 183-2; west by R.S. No. 749-2, B.S. No. 183-3 A .. 0-98

Ryotwari, dry, railway field No. 1017, corresponding temporary subdivision R.S. No. 749-6, B.S. No. 183-2 part, belonging to Chennamsetti Sattayya, Krishnamma and Jagapati Rao, bounded on the north by R.S. No. 749-3, B.S. No. 183-3 B; east by R.S. No. 748, B.S. No. 184; south by R.S. No. 749-3, B.S. No. 183-2; west by R.S. No. 749-3, B.S. No. 183-2 .. 0-27

Ryotwari, dry, railway field No. 1017, corresponding temporary subdivision R.S. No. 749-5, B.S. No. 183-2 part, belonging to Chennamsetti Sattayya, Krishnamma and Jagapati Rao, bounded on the north by R.S. No. 749-3, B.S. No. 183-3 B; east by R.S. No. 749-3, B.S. No. 183-2; south by R.S. No. 749-3, B.S. No. 183-1; west by R.S. No. 750-4, B.S. No. 182-4 .. 0-59

Total .. 41-27

J. F. HALL,  
Secretary to Government.



**DEVELOPMENT DEPARTMENT**

**APPOINTMENT.**

Fort St. George, September 3, 1926.

No. 291.—Mr. David M. Gall is appointed temporarily as Superintendent, Government Cinchona Plantations, Anamalais, with effect from the date of joining duty.

**EXTENSIONS OF LEAVE.**

No. 292.—Mr. D. A. Stracey, Extra Assistant Conservator of Forests, a further extension of leave on half average pay for four months in continuation of the leave already granted to him.


Fort St. George, September 4, 1926.

No. 293.—Mr. G. R. Hilson, Cotton Specialist, on leave, has been granted by the High Commissioner an extension of leave on half average pay for twenty-four days from 20th September 1926.

**NOTIFICATION.**

Fort St. George, August 28, 1926.

No. 294.—For the schedules annexed to Notification No. 471, published at page 1547 of Part I of the Fort St. George Gazette, dated 30th October 1900, substitute the following :

  
 സുപ്രണ്ടൻ  
 സെക്രട്ടറി ആർക്കൈവ്സ്  
 ഫോർട്ട്  
 തിരുവനന്തപുരം-2

[NOTE.—Area in acres in the possession of Government excluding enclosures is shown within parentheses.]

SCHEDULE.

MALABAR REVENUE DISTRICT.

NILAMBUR FOREST DISTRICT.

Ernad taluk.

Nilambur village.

Table with 3 columns: Survey number, Area. Acs., and Enclosures or private lands excluded. Includes entries for S. No. 27, S. No. 28, S. No. 150, etc.

REMARKS.—Chaliyarpuzha not separately surveyed. It is included in S. No. 146.

Table with 3 columns: Survey number, Area. Acs., and Enclosures or private lands excluded. Includes entries for S. No. 185-1, S. No. 180, 181, etc.

REMARKS.—Iyyathodu has not been separately surveyed. Kanhirapuzha has not been separately surveyed.

Table with 3 columns: Survey number, Area. Acs., and Enclosures or private lands excluded. Includes entries for S. Nos. 200 and 599, S. Nos. 146-1, 157 and 851, etc.

REMARKS.—Chaliyarpuzha being unsurveyed stands included in S. No. 146-1. Pannapuzha being unsurveyed stands included in S. No. 851.

NOTE.—The area of the road which is also an enclosure has not been shown along with other enclosure.

Table with 3 columns: Survey number, Area. Acs., and Enclosures or private lands excluded. Includes entries for S. No. 211-1, S. Nos. 202, 205, 206, etc.

MALABAR REVENUE DISTRICT—cont.

NILAMBUR FOREST DISTRICT—cont.

Ernad taluk—cont.

Nilambur village—cont.

Table with 3 columns: Survey number, Area. Acs., and Enclosures or private lands excluded. Includes entries for S. Nos. 454, 697-1, 691, 697-3 and 918, etc.

Table with 3 columns: Survey number, Area. Acs., and Enclosures or private lands excluded. Includes entries for S. No. 314, Elanjery, Ramalur and Mulath-manna block, etc.

Table with 3 columns: Survey number, Area. Acs., and Enclosures or private lands excluded. Includes entries for S. No. 818, Arivallekana area—Kode block, etc.

Mambad village.

Table with 3 columns: Survey number, Area. Acs., and Enclosures or private lands excluded. Includes entries for S. No. 267, Edacode, S. No. 244, etc.



Handwritten signature and official stamp at the bottom right of the page.

MALABAR REVENUE DISTRICT—cont.

NILAMBUR FOREST DISTRICT—cont.

Krud taluk—cont.

Pattanapuram village.

	Survey number	Area.
S. No. 166, Ariambakutha reserved forest (321.76), bounded on the north by Calicut taluk and S. No. 88; east by S. Nos. 88, 90, 92, 94 and 95; south by S. Nos. 87 and 135; west by S. Nos. 136, 43, 47, 51, 140 and Calicut taluk boundary.	165-1	} acs. 16-8
	165-3	
	165-3	
	165-4	
	165-6	

Chaliyapuram village.

S. No. 9, Chaliyapuram Mangalasseri (9.85), bounded on the north by S. Nos. 7 and 2; east by Chaliyarpuzha; south by S. No. 11; west by S. Nos. 7 and 8.

Calicut taluk.

Cherupadi village.

S. No. 87, Ambalakandi reserved forest (1.05), bounded on the north, east and south by S. No. 86 of Cherupadi; west by S. No. 88 (Chaliyarpuzha).

S. No. 26, Puzhayi Mangalasseri reserved forest (18.29), bounded on the north and east by Iruvanjipuzha; south by S. Nos. 27 and 25; west by S. Nos. 25, 24 and 23.

Chennamangalur village.

S. No. 30-1, Puthalath Chittaribal reserved forest (7.38), bounded on the north by S. Nos. 28 and 29; east by S. No. 30-2 and Iruvanjipuzha; south by Iruvanjipuzha (S. No. 52); west by S. Nos. 31 and 29.

V. PANDRANG ROW, Secretary to Government.



PUBLIC WORKS AND LABOUR DEPARTMENT.

POSTING.

Fort St. George, September 3, 1926.

M.R.Ry. S. Krishnaswami Ayyar Avargal, B.E., Executive Engineer, on return from leave, to the charge of the Godavari Western division, Bezvada circle.

TRANSFERS.

M.R.Ry. R. Savarinathan Avargal, B.A., B.E., A.O.G.I., Officiating Executive Engineer, on relief in the Godavari Western division, to the charge of the Guntur division.

M.R.Ry. R. Mahadeva Ayyar Avargal, B.A., B.E., Officiating Executive Engineer, on relief of the charge of the Guntur division, to revert to the charge of the Polavaram Island Project Aqueduct subdivision, Godavari Eastern division.

ERRATA.

Fort St. George, August 28, 1926.

To the declaration under section 6 of the Land Acquisition Act relating to the acquisition of lands for the Cauvery-Mettur Project in No. 25, Ramanapuram (Chatram) village, published at page 1658, Part I of the Fort St. George Gazette, dated 10th August 1926—

In the entries relating to dry, R.S. No. 356-8, for "east by No. 356-7" read "east by No. 356-7".

In the entries relating to dry, R.S. No. 356-2 B, for "east by No. 356-2" read "east by No. 356-20".

For "dry, R.S. No. 357-1 B, old S. No. 273-7-8 A" read "dry, R.S. No. 357-1 B, old S. No. 273-7 & 8 A".

For "dry, R.S. No. 604-2" read "Dry R.S. No. 404-2".

To the declaration under section 6 of the Land Acquisition Act relating to the acquisition of lands for the Cauvery-Mettur Project in No. 1, Togur village, Tanjore taluk, printed at pages 1671 and 1672 of Part I of the Fort St. George Gazette, dated 10th August 1926—

Page 1671.

(1) In the entries relating to wet, No. 232 A-2 B, for "west by S. No. 232 A & 2 A" read "west by S. No. 232 A-2 A".

(2) In the entries relating to wet, No. 232 A-3, for "east by S. No. 232 A & 4 A" read "east by S. No. 232 A-4 A".

Page 1672.

(3) Delete the entry "New Survey No. 386 (Temporary subdivision)", between the items wet, No. 180-2 B and wet, No. 180-3 B.

(4) In the entries relating to wet, No. 180-6 A, for "west by S. No. 5 D" read "west by S. No. 180-5 D".

(5) In the entries relating to wet, No. 165 F-2 B, for "west by S. No. 160 E-2 A" read "west by S. No. 165 E-2 A".

(6) In the entries relating to wet, No. 165 H-4 B, for "east by S. No. 165 A-3 A" read "east by S. No. 165 G-3 A".

Fort St. George, August 31, 1926.

In the declaration under section 6 of the Land Acquisition Act for the acquisition of lands for the Canal System of the Cauvery-Mettur Project in Tiruppalukkudi village, Mannargudi taluk, published at pages 1609 to 1611 of Part I of the Fort St. George Gazette, dated 3rd August 1926—

Page 1609.

For "Government, dry, R.S. No. 166-7 A" read "Government, dry, R.S. No. 166 B-7 A".

For "Government, dry, R.S. No. 166-8 B" read "Government, dry, R.S. No. 166 B-8 B".

To the declaration under section 6 of the Land Acquisition Act relating to No. 62, Kiliyur village, Trichinopoly taluk, printed at pages 1661 to 1666 of Part I of the Fort St. George Gazette, dated 10th August 1926—

Page 1664.

1. For "Inam, wet, temporary subdivision No. 134-8 C" read "Government, wet, temporary subdivision No. 134-8 C".

2. In the entries relating to inam, wet, temporary subdivision No. 139-2, for "east by Nos. 131-3 & 4" read "east by Nos. 138-3 & 4".

Page 1665.

3. In the entries relating to wet, temporary subdivision No. 164-1 A, for "0.05 acre" read "1.05 acres".

4. In the entries relating to wet, temporary subdivision No. 179-5, for "bounded on the north by No. 186-2" read "bounded on the north by No. 180-2".

Page 1666.

5. In the entries relating to wet, temporary subdivision No. 182-2 A, for "bounded on the north and east by No. 180-1" read "bounded on the north by No. 180-1; east by No. 181-1".

Fort St. George, September 1, 1926.

In the notification under section 4 (1) of the Land Acquisition Act for the lands required for the Canal System of the Cauvery-Mettur Project in No. 3, Telungankudikkadu village, Pattukkottai taluk, published at page 1715 of Part I of Fort St. George Gazette, dated 17th August 1926, in the entry against S. No. 27-9, for "0.02 acre" read "0.2 acre".